















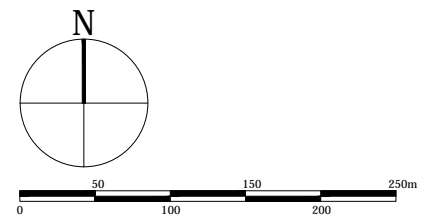
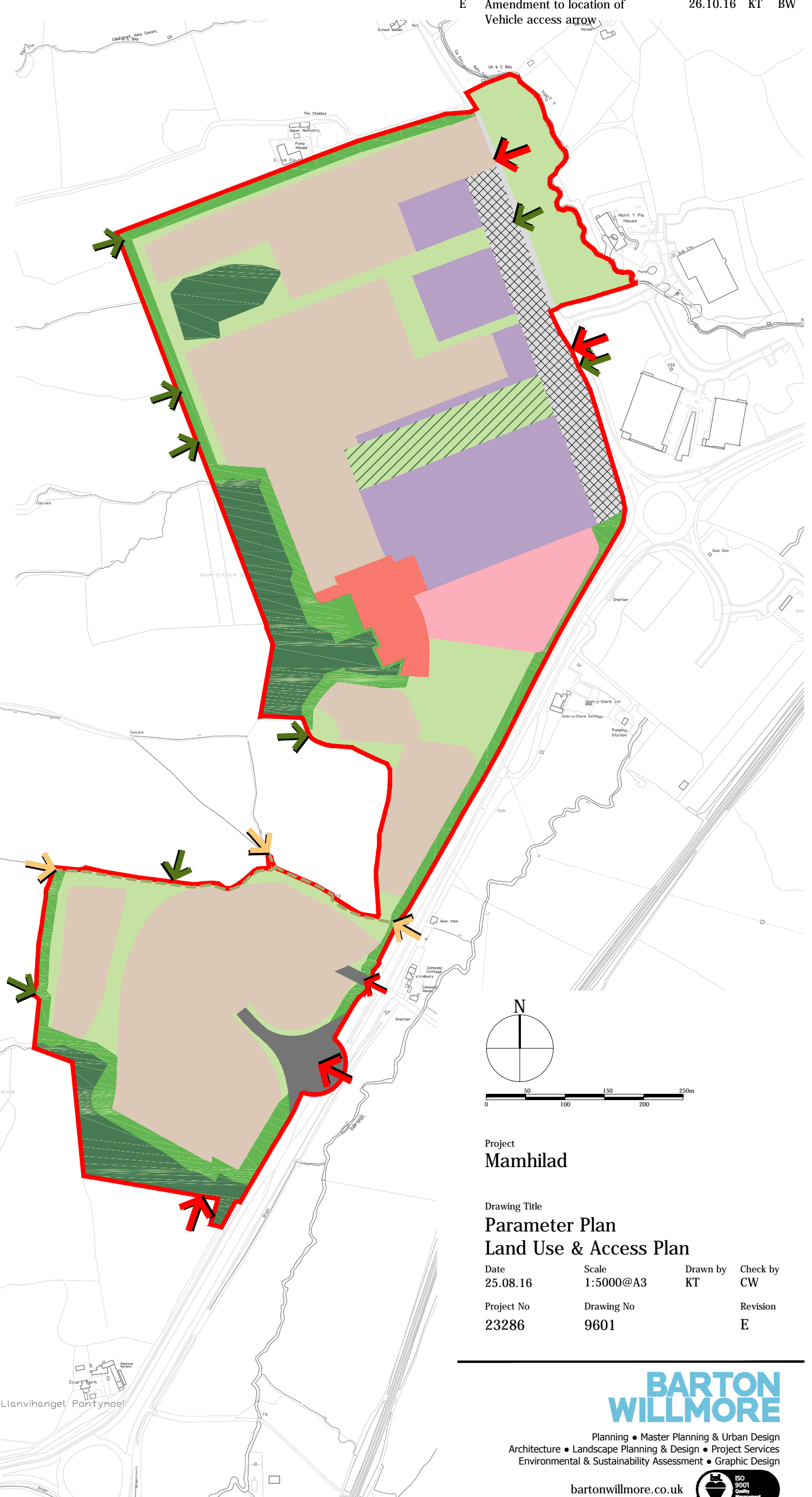


The scaling of this drawing cannot be assured

Revision
E Amendment to location of
Vehicle access arrow

Date Dm Ckd
26.10.16 KT BW

	Application boundary	52.31 Ha
	Residential	21.88 Ha
	Employment	5.79 Ha
	School	2.07 Ha
	Local Centre	1.18 Ha
	Infrastructure	0.78 Ha
	Landscape buffer	4.36 Ha
	Public open space (Including crossing points)	8.10 Ha
	Public open space / parking / service area	1.48 Ha
	Existing Woodland	4.34 Ha
	Parking including retained planting	2.15 Ha
	Existing Road	0.17 Ha
	Vehicular access	
	Existing pedestrian access point to be retained and Public Right of Way	
	Proposed main pedestrian / cycle access points	
	Public Right of Way	



Project
Mamhilad

Drawing Title
**Parameter Plan
Land Use & Access Plan**

Date	Scale	Drawn by	Check by
25.08.16	1:5000@A3	KT	CW
Project No	Drawing No	Revision	
23286	9601	E	

**BARTON
WILLMORE**

Planning • Master Planning & Urban Design
Architecture • Landscape Planning & Design • Project Services
Environmental & Sustainability Assessment • Graphic Design

bartonwillmore.co.uk



Offices at Reading London Bristol Cambridge Cardiff Ebbsfleet Edinburgh Leeds Manchester Solihull