






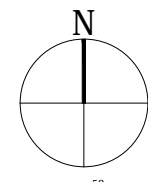
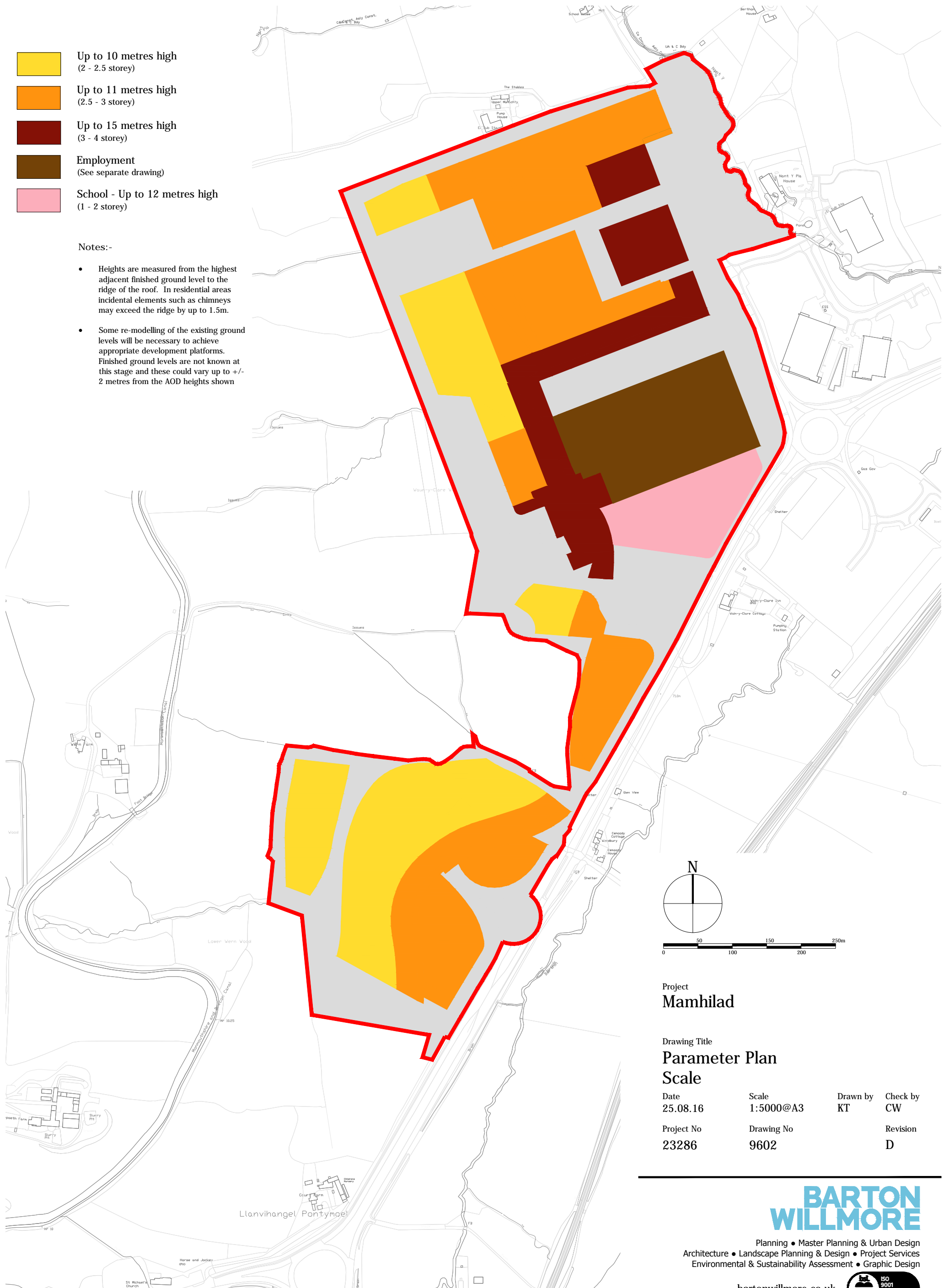
The scaling of this drawing cannot be assured

Revision Date Dm Ckd  
D Amended to reflect latest masterplan 29.09.16 KU CW

-  Up to 10 metres high (2 - 2.5 storey)
-  Up to 11 metres high (2.5 - 3 storey)
-  Up to 15 metres high (3 - 4 storey)
-  Employment (See separate drawing)
-  School - Up to 12 metres high (1 - 2 storey)

Notes:-

- Heights are measured from the highest adjacent finished ground level to the ridge of the roof. In residential areas incidental elements such as chimneys may exceed the ridge by up to 1.5m.
- Some re-modelling of the existing ground levels will be necessary to achieve appropriate development platforms. Finished ground levels are not known at this stage and these could vary up to +/- 2 metres from the AOD heights shown



Project  
**Mamhilad**

Drawing Title  
**Parameter Plan  
Scale**

Date	Scale	Drawn by	Check by
25.08.16	1:5000@A3	KT	CW
Project No	Drawing No	Revision	
23286	9602	D	

**BARTON  
WILLMORE**

Planning • Master Planning & Urban Design  
Architecture • Landscape Planning & Design • Project Services  
Environmental & Sustainability Assessment • Graphic Design

bartonwillmore.co.uk



Offices at Reading London Bristol Cambridge Cardiff Ebbsfleet Edinburgh Leeds Manchester Solihull